'OLD' Districts

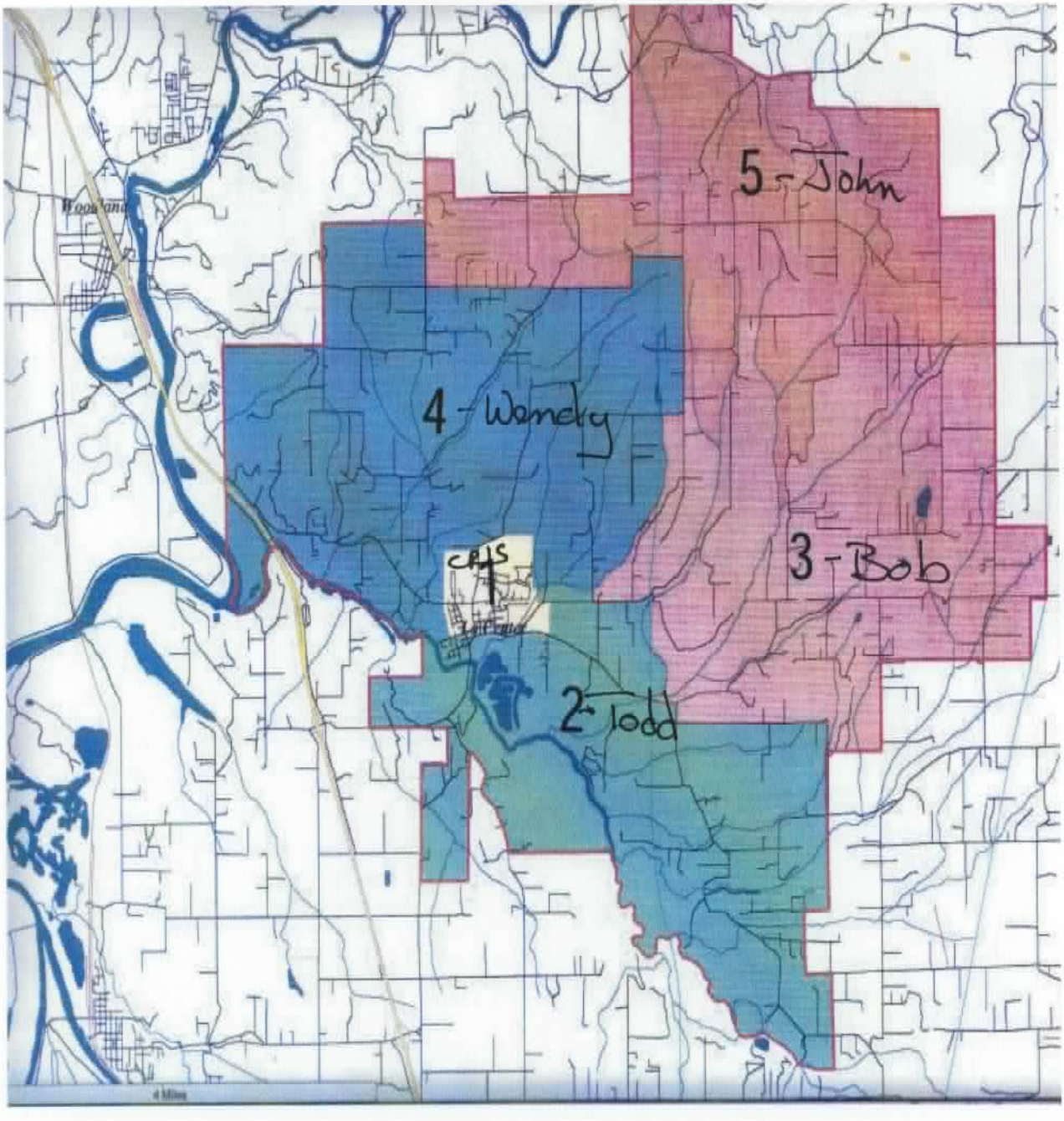

La Center School District
District Summary Report

Director District Number	Ideal Population	Total Population	Deviation from Ideal	% Deviation from Ideal	White Population	Hispanic Origin (of any race)	Non White & Mixed
1st	1,641	2,233	592	36.08	2,044	114	189
2nd	1,641	1,620	-21	-1.28	1,512	45	108
3rd	1,641	1,563	-78	-4.75	1,492	60	71
4th	1,641	1,369	-272	-16.58	1,263	61	106
5th	1,641	1,419	-222	-13.53	1,338	49	81
Totals.....		8,204	-1		7,649	329	555

La Center School District - Proposed Board Districts as Approximated Using Census 2010 Geography

- 1st District
- 2nd District
- 3rd District
- 4th District
- 5th District

City Limits

District Outline

Water Areas

Name

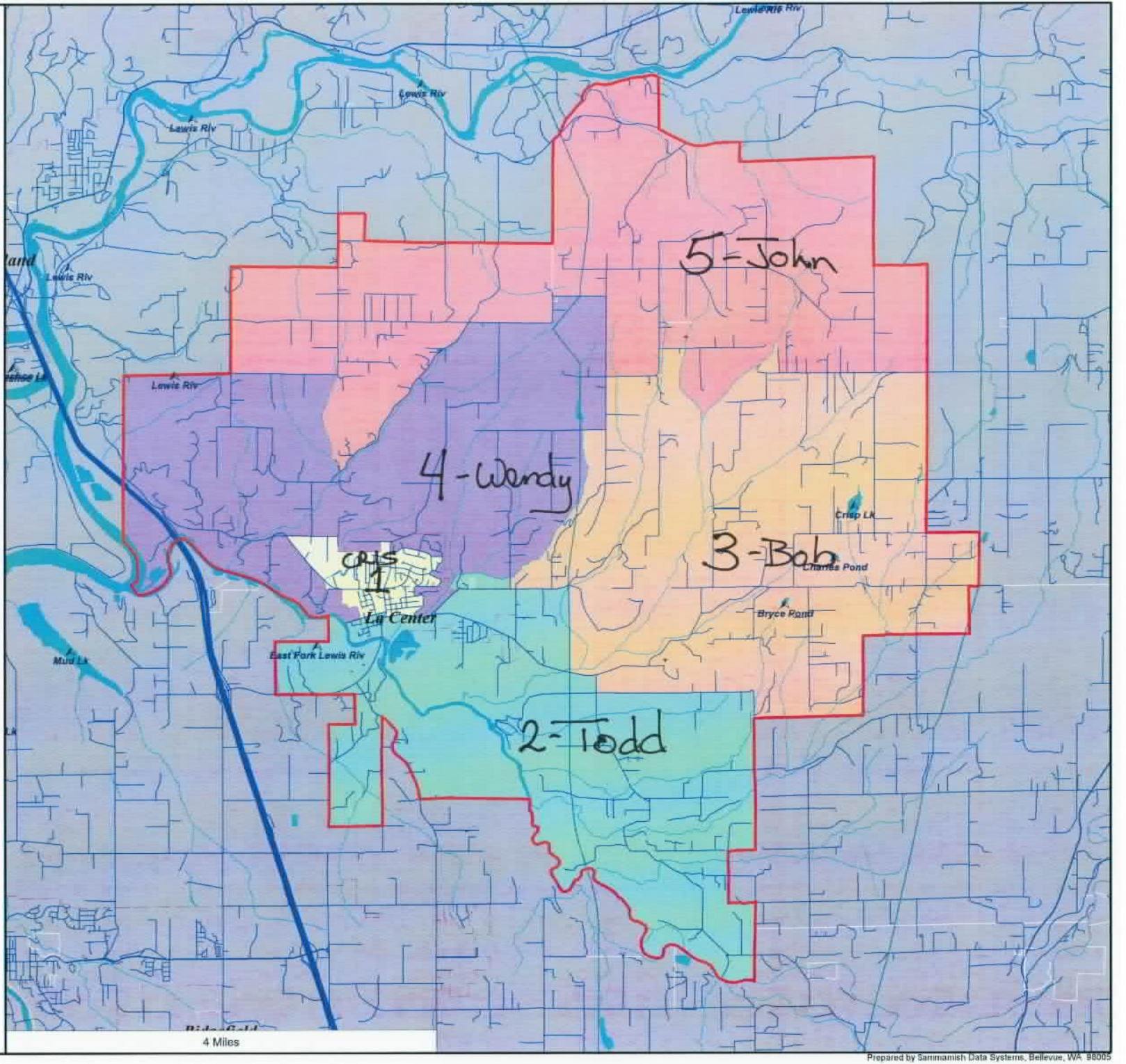

Prepared by Sammamish Data Systems, Bellevue, WA 98005

La Center School District
District Summary Report

Director District Number	Ideal Population	Total Population	Deviation from Ideal	% Deviation from Ideal	White Population	Hispanic Origin (of any race)	Non White & Mixed
1st	1,641	1,679	38	2.32	1,527	97	152
2nd	1,641	1,620	-21	-1.28	1,512	45	108
3rd	1,641	1,662	21	1.28	1,582	71	80
4th	1,641	1,612	-29	-1.77	1,495	64	117
5th	1,641	1,631	-10	-0.61	1,533	52	98
Totals.....		8,204	-1		7,649	329	555

La Center School District - Proposed Board Districts as Approximated Using Census 2010 Geography

1st District

2nd District

4th District

City Limits

District Outline

Water Areas

Name

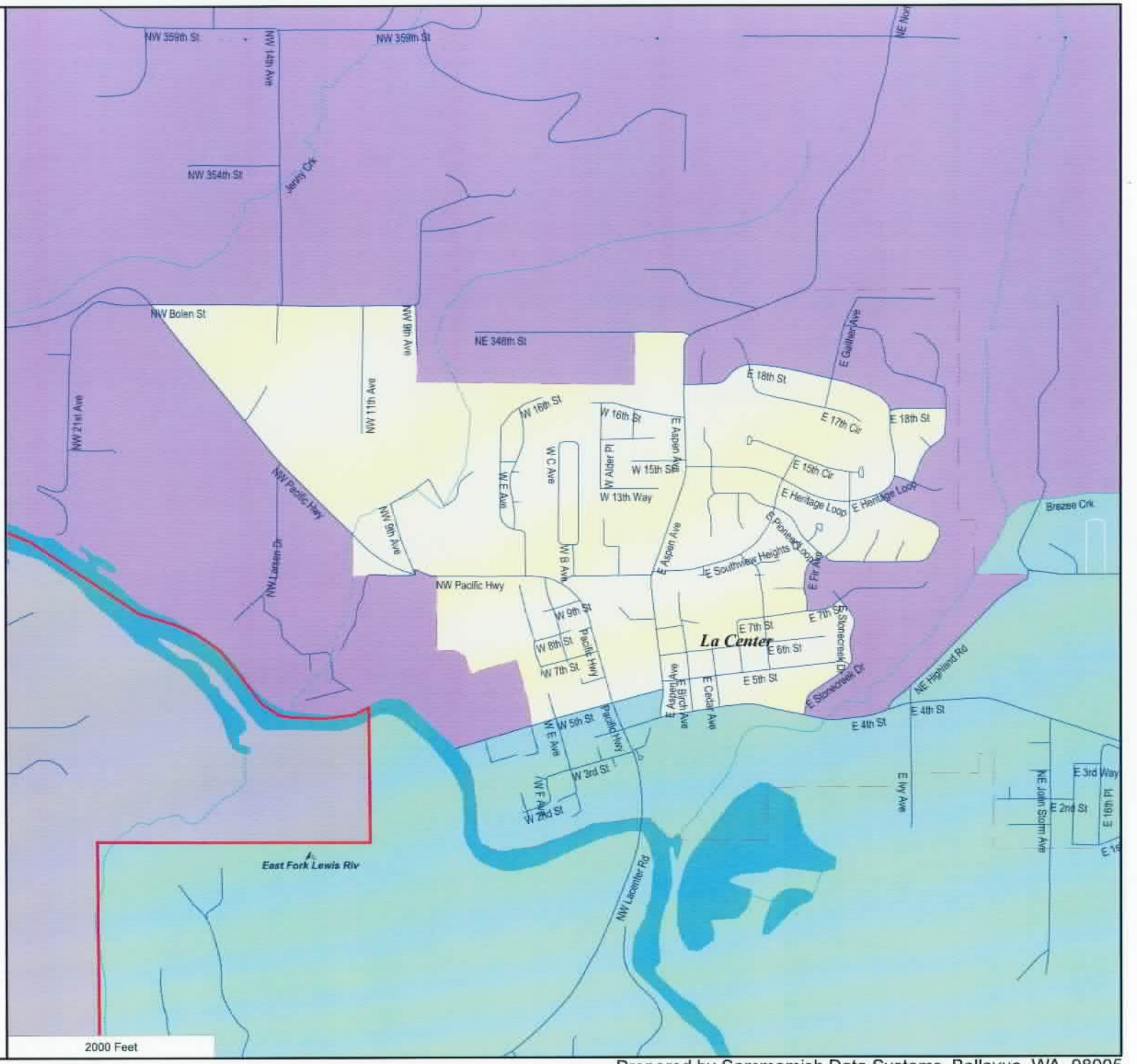

Prepared by Sammamish Data Systems, Bellevue, WA 98005

La Center School District - Proposed Board Districts as Approximated Using Census 2010 Geography

2nd District

3rd District

4th District

City Limits

District Outline

Water Areas

Name

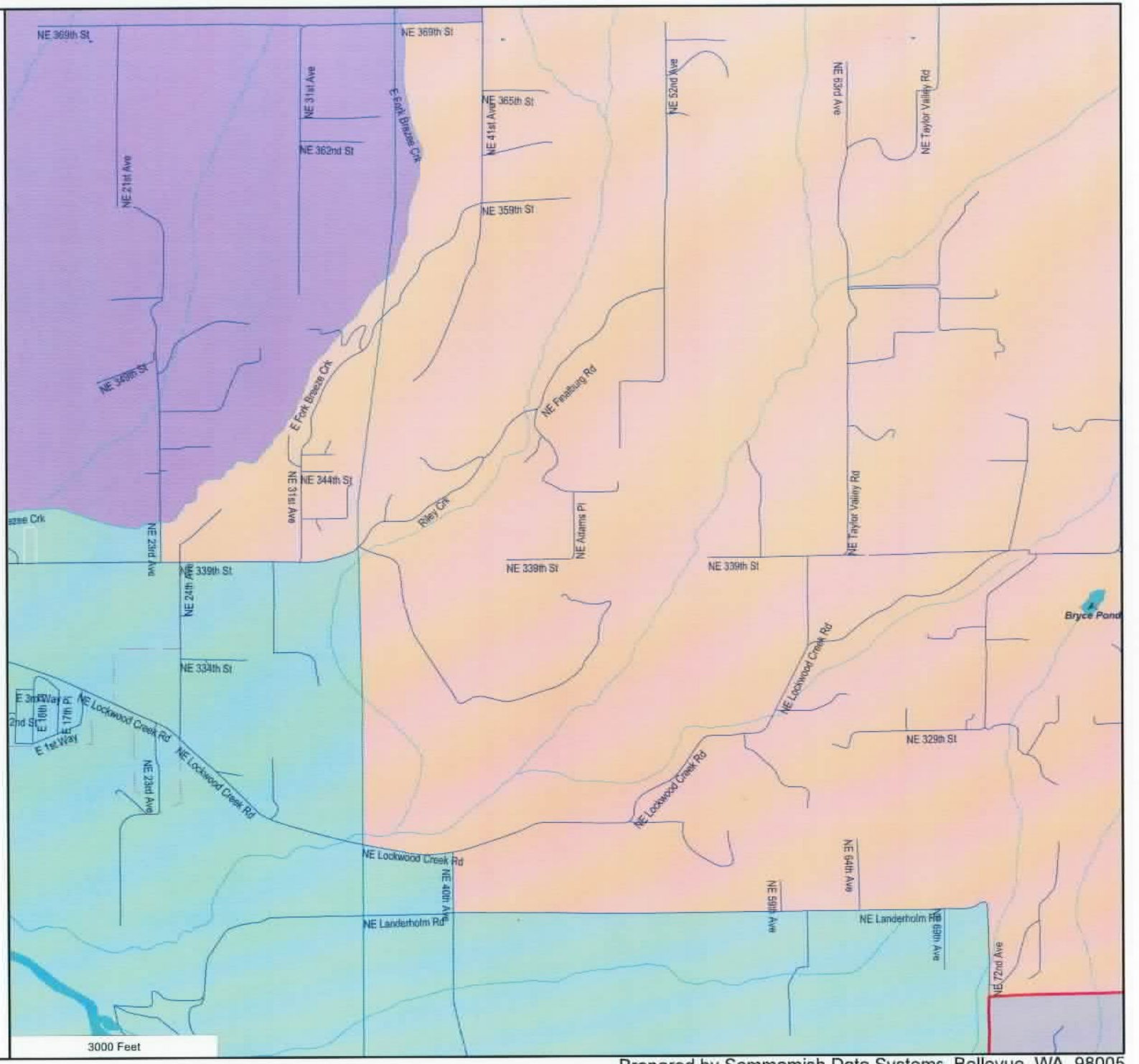

Prepared by Sammamish Data Systems, Bellevue, WA 98005

La Center School District - Proposed Board Districts as Approximated Using Census 2010 Geography

3rd District

4th District

5th District

City Limits

District Outline

Water Areas

Name

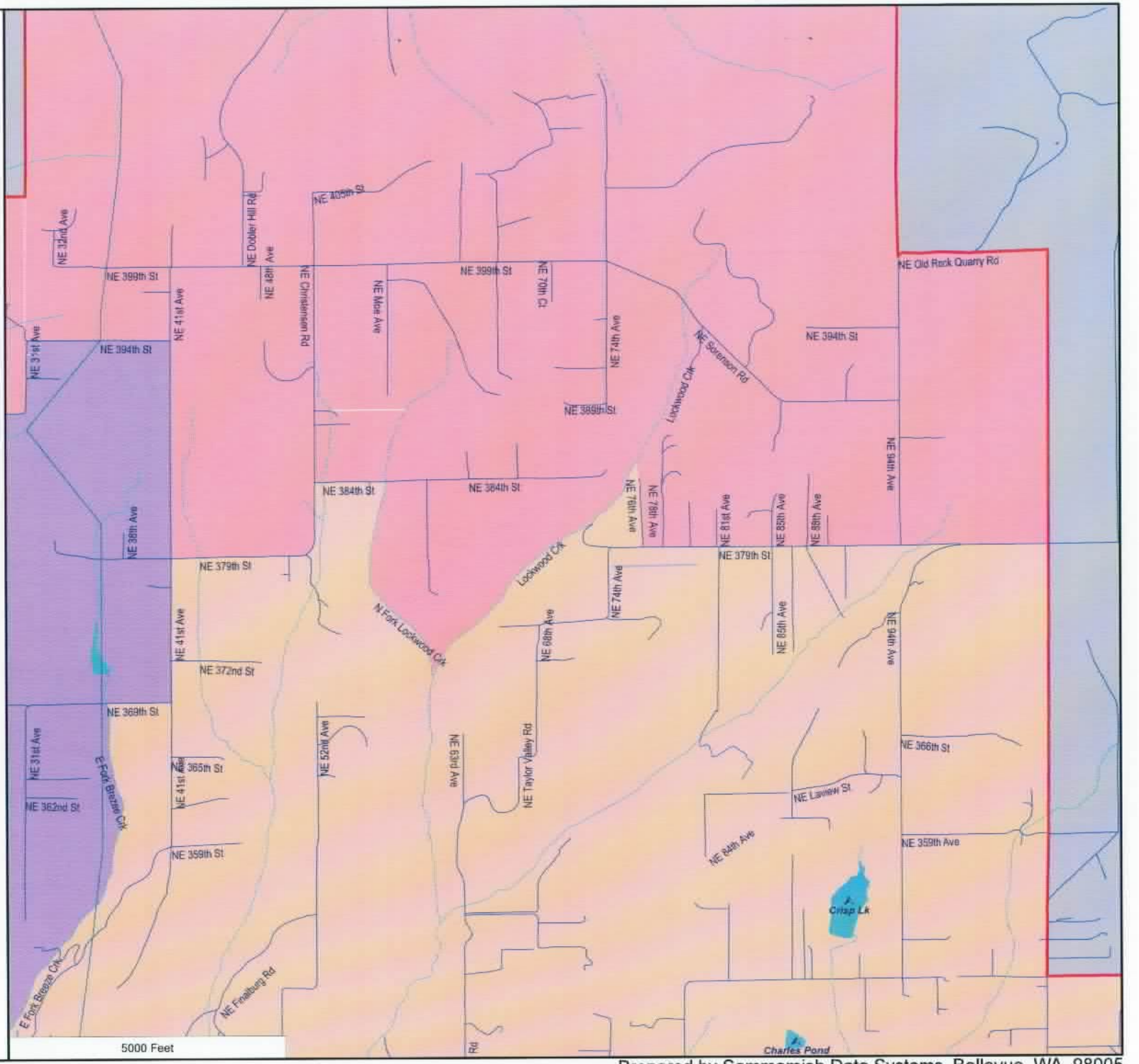

Prepared by Sammamish Data Systems, Bellevue, WA 98005

La Center School District - Proposed Board Districts as Approximated Using Census 2010 Geography

1st District

3rd District

4th District

5th District

City Limits

District Outline

Water Areas

Name

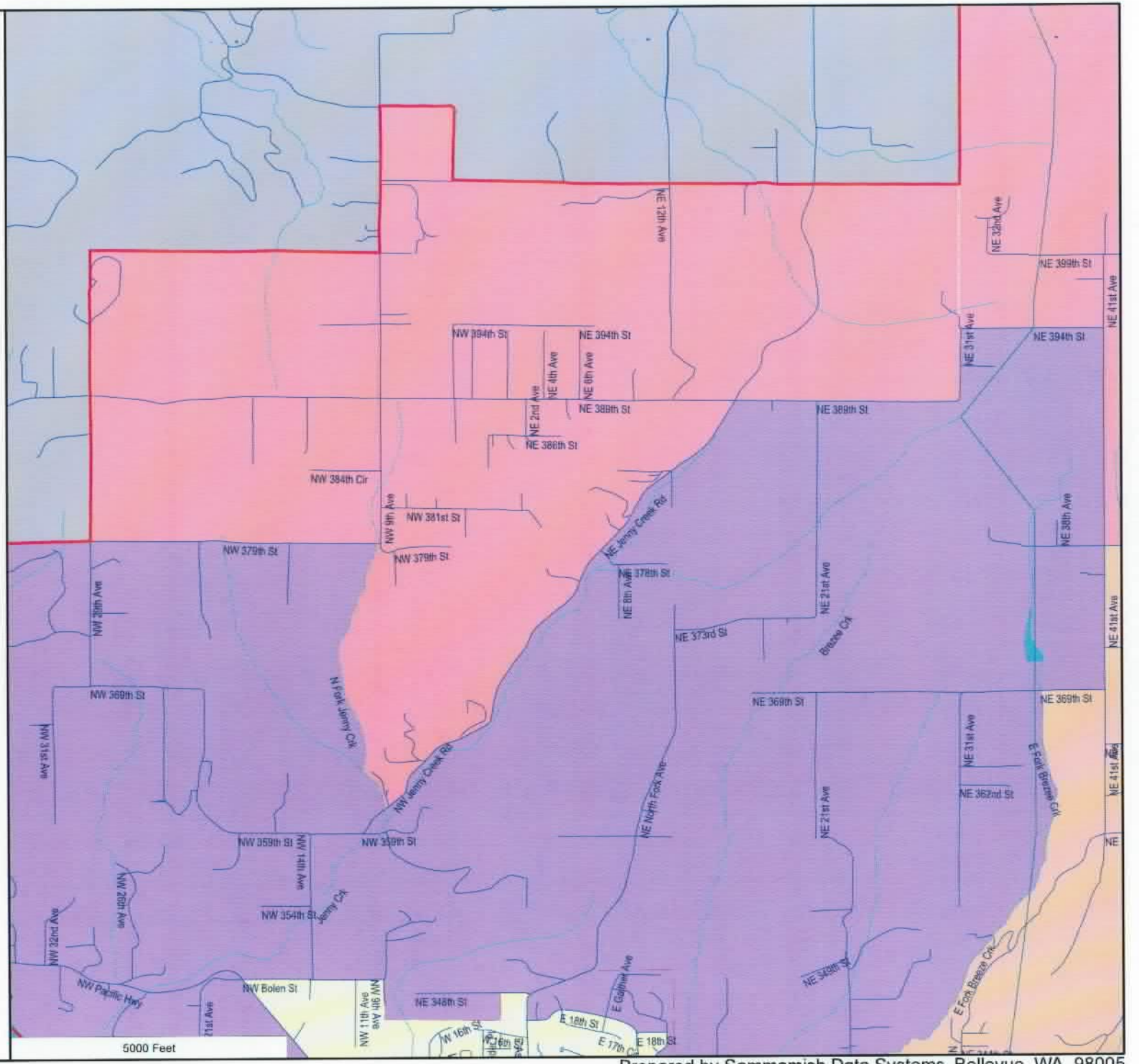

Prepared by Sammamish Data Systems, Bellevue, WA 98005